



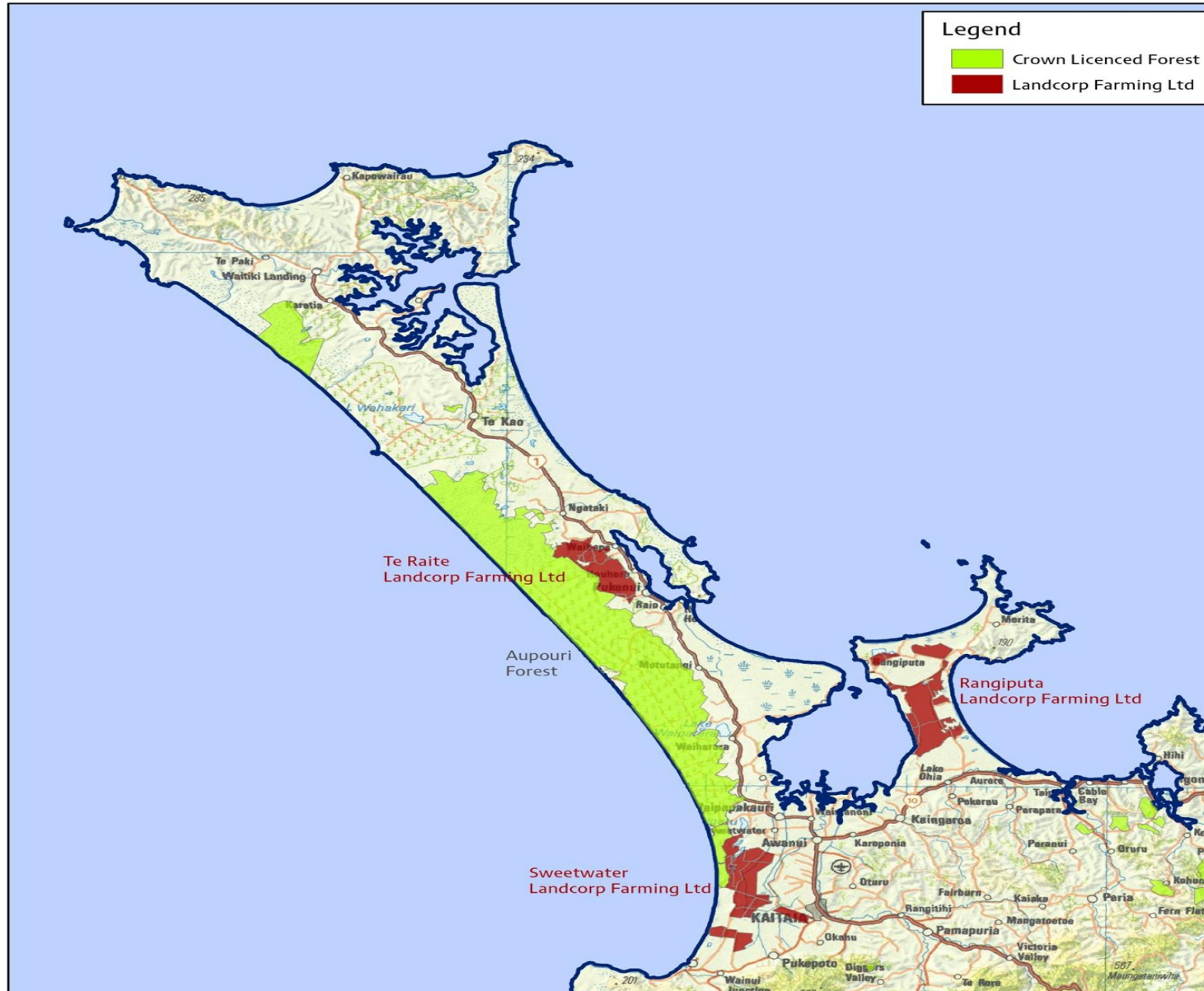
# **Iwi Status on the Peninsula; a Ngati Kuri perspective**



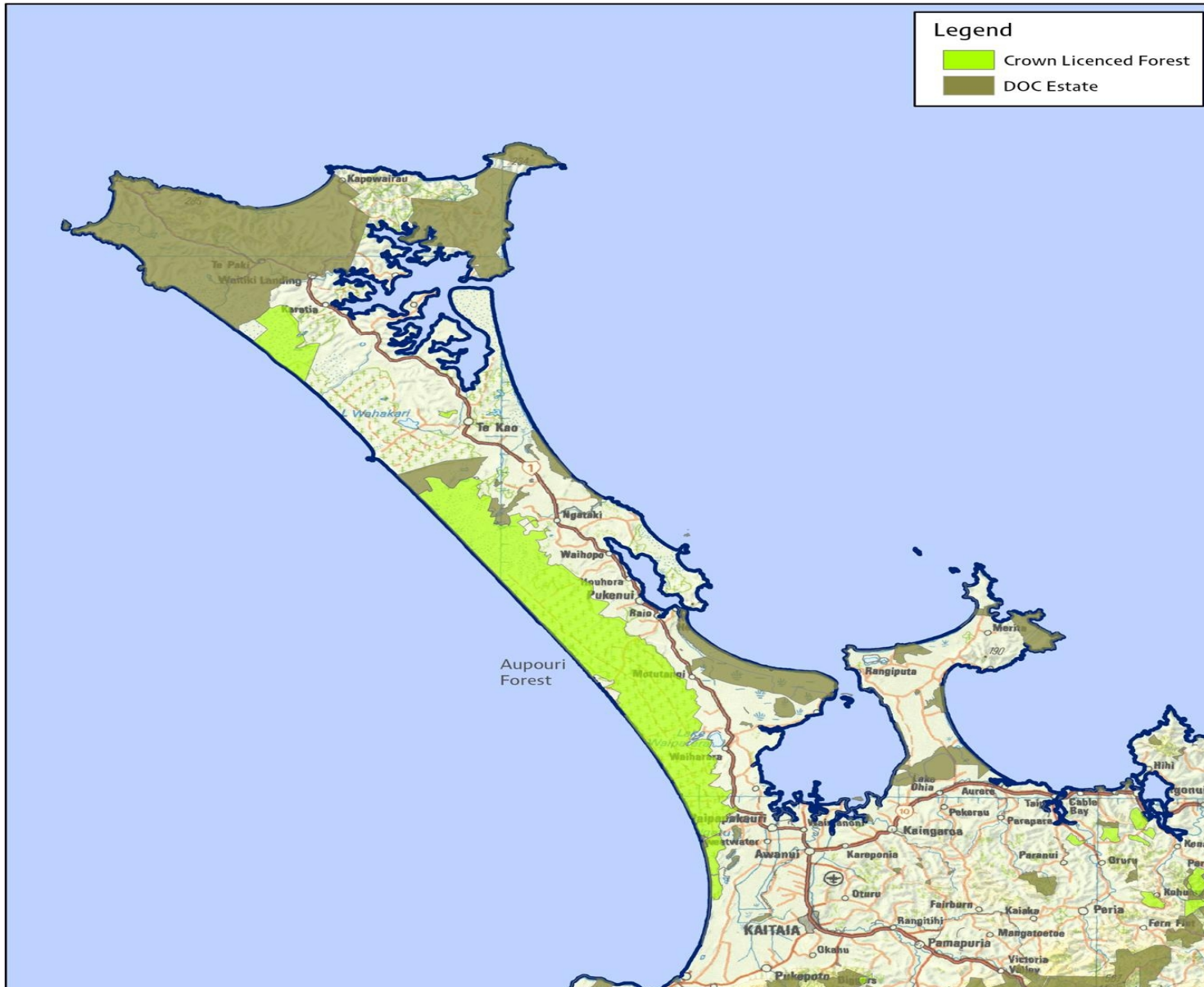
# Current Marae



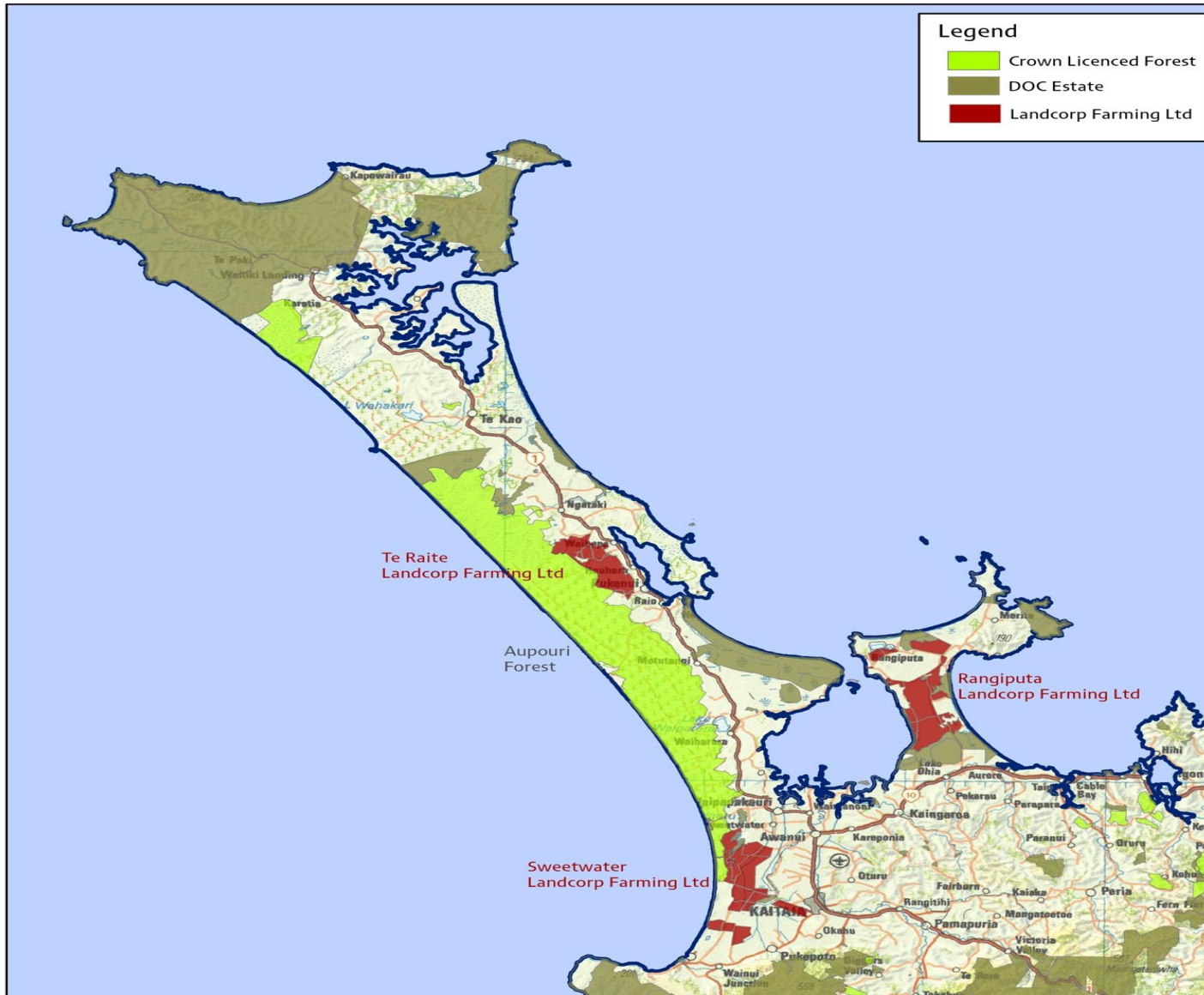
# Forest And Farms



# DoC Estate



# Overall Picture



## Current Iwi Centric Land ownership pattern on the Peninsula

Ngati Kuri

Te Reo Mihi marae

Mareitu

Muriwhenua Inc 5,000 ha

Murimotu 2 317 ha

Pakohu 4 240 ha

Total 5,557 ha

## Current Iwi Centric Land ownership pattern on the Peninsula

Te Aupouri

Parengarenga A Inc                      6,248 ha

Parengarenga B3                          5,805 ha

Parengarenga B3C                        3,583 ha

3G    511 ha

Total                                         16,147 ha

## Current Land Owned by Te Aupouri Maori Trust Board

Lot 2 DP 359609	299.68 ha
Parengarenga No 5 B No 1 Block	1,141.21 ha
Matapia Island Block	1.315 ha
Takahua Burial Ground Block	1.62 ha
Total	1,443.825 ha



# Other Lands that has escaped the “now”

Onepu

Rarawa Block

Mt Camel

Wharemaru Block

# Land offered by Crown

Te Rerenga Wairua	75 ha
Te Paki Station	2,800 ha
Cape View Station	915 ha
Te Raite Station	1,849.7 ha
Total	5639.7 ha

# Ngati Kuri Fisheries Settlement

Coastline	7.9 km
% of Coastline	0.12 %
Notional Population(2001)	4841
Notional Equity in AFL	\$1,993.147 (value of shares)
Estimated Value of Assets	\$3,069,213

# Te Aupouri Fisheries Settlement

Coastline	259.6 km
% of Coastline	4.08 %
Notional Population(2001)	8168
Notional Equity in AFL	\$3,362,947 (value of shares)
Estimated Value of Assets	\$9,959,410

# Ngai Takoto Fisheries Settlement

Coastline	5.5 km
% of Coastline	0.09 %
Notional Population(2001)	509
Notional Equity in AFL	\$209,567 (value of shares)
Estimated Value of Assets	\$1,000,000

## Current Commercial Treaty Settlement Package

### Ngati Kuri

Commercial Quantum	\$12.00 M
Social Revitalisation	\$9.04 M

### Te Aupouri

Commercial Quantum	\$12.00 M
Social Revitalisation	\$9.04 M
Interest on AIP	\$3.69 M

### Ngai Takoto

Commercial Quantum	\$12.00 M
Social Revitalisation	\$9.04 M

# Clarity of View

What does equity/collaboration look like on the peninsula?

Forest

Farms

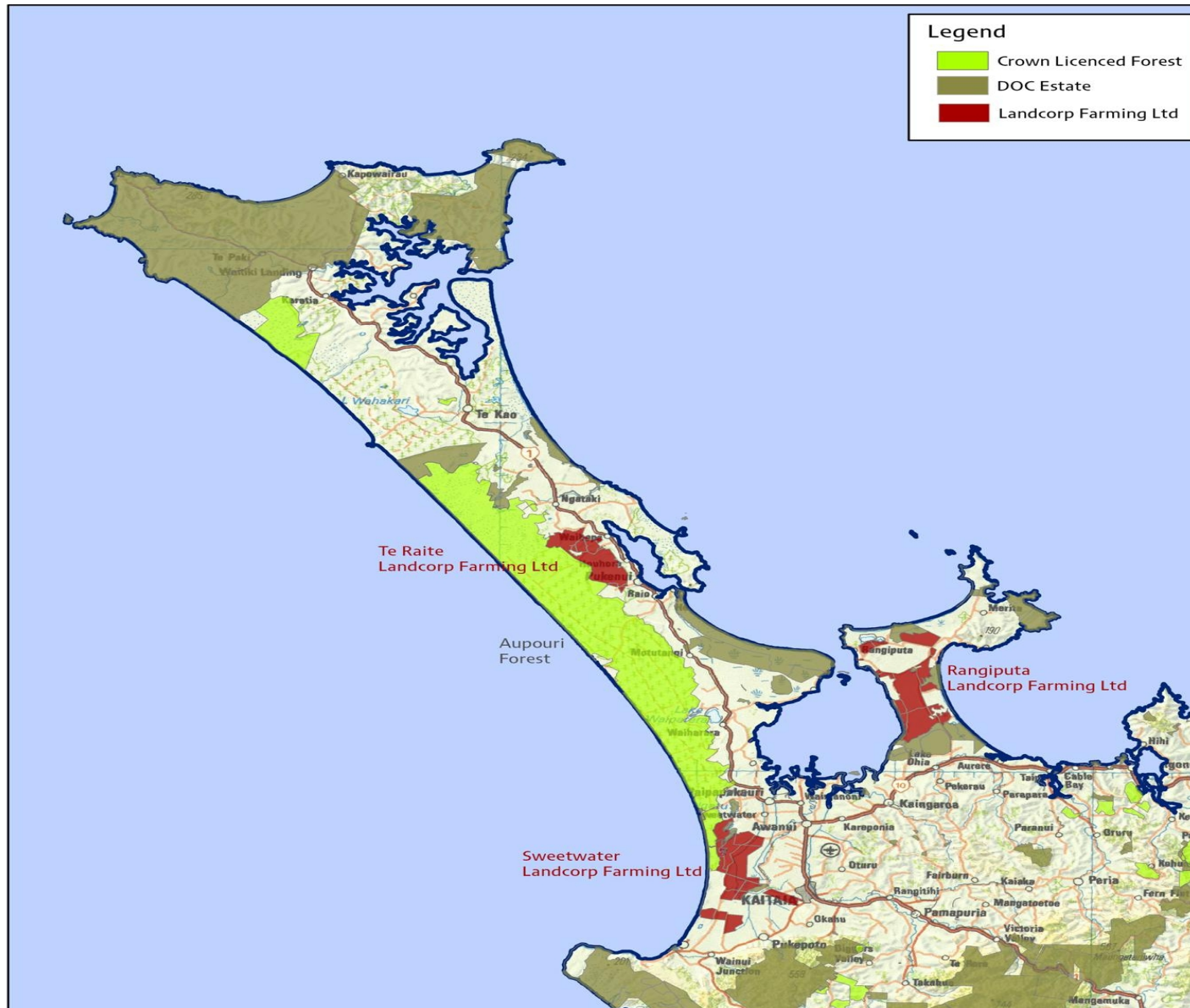
Te One Roa a Tohe

Department of Conservation Land

Fisheries Allocation

Te Rerenga Wairua

# Spheres of Interest : Spheres of Influence A Tool for determining iwi footprint





# Next steps

What does equity/collaboration look like on the peninsula?

Forest

Option 1

- all 3 iwi, Ngai Takoto, Ngati Kuri, Te Aupouri own the land under the forest in accordance to the aggregated tribal boundaries

Option 2

- Allow the Manawhenua process to decide what iwi owns what

Option 3

- All 5 iwi manage the Forest together

Option 4

- ???

# Next steps

What does equity/collaboration look like on the peninsula?

Farms

Option 1

- all 3 iwi own the Farms and manage them collectively

Option 2

- Each iwi owns a farm/farms and manage them collectively

Option 3

- Each iwi owns a farm/farms and manage them separately

Option 4

- ???

# Next steps

What does collaboration look like on the peninsula?

Te One Roa a Tohe

Option 1

- Managed under The Statutory Board. This is a Kaitiaki role. Ownership deferred. All 5 iwi are in

Option 2

- Managed under The Statutory Board. This is a Kaitiaki role. Ownership deferred. Only 4 iwi are in

Option 3

- ???

# Next steps

What does equity/collaboration look like on the peninsula?

Department of Conservation Land

Option 1

- all 3 iwi have a joint co-governance role for all the DoC land on the peninsula outside that covered by the Statutory Board on Te One Roa a Tohe

Option 2

- Co-governance relationships are between specific iwi and DoC as related to their tribal spheres of influence

Option 3

- All DoC land comes back to iwi in fee simple.

Option 4

- ???

# Next steps

What does equity/collaboration look like on the peninsula?

Fisheries Allocation

Option 1

- all 3 iwi ( Ngati Kuri, Ngai Takoto, Te Aupouri) equally share the total 3 iwi allocation

Option 2

- 2 iwi ( Ngati Kuri, Te Aupouri) equally share the total 2 iwi allocation

Option 3

- Allocation dispensed on current Te Ohu Kaimoana model

Option 4

- ???

# Next steps

What does equity/collaboration look like on the peninsula?

Te Rerenga Wairua

Option 1

- Ngati Kuri are Tangata whenua and Kaitiaki

Option 2

- Ngati Kuri are Tangata whenua, the remaining 4 iwi are also Kaitiaki

Option 3

- Ngati Kuri are Tangata whenua and all iwi are Kaitiaki

Option 4

- ???

# Motions of Support

Forest  
Option

Farms  
Option

Te One Roa a Tohe  
Option